

CORNER RESTORATION

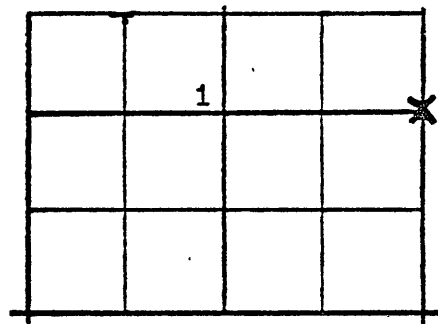
Sec. 1

CORNER E. 1/4 Cor. TWP T14S RANGE R32E

ORIGINAL SURVEY BY: Robb and Lackland

CONTRACT NUMBER: 357

CONTRACT DATE: July 2, 1880




ORIGINAL DESCRIPTION:

40.00 Set stone 30x12x6 in mound of stone for 1/4 sec. cor.

RESTORATION BY, STAMP AND DATE:

**RECEIVED AND
FILED**

DEC 22 1976
John Liveira
JOHN LIVEIRA, County Clerk



By..... Deputy

June 2, 1976

EVIDENCE FOUND:

I found an old 12" post 53' (measuring to the center of the post) from the Mon. bearing approximately S20°W from the Mon. The post is very old and leans to the west. It is not connected to the fence. No rock found.

This corner set by single proportionate measure between the SE and the NE corners of Sec. 1, T14S R32E W.M.

DESCRIPTION OF MONUMENTS AND ACCESSORIES SET AND METHODS USED:

Show how trees are scribed and basis of bearings, including compass var.

At the corner point: Set a Monument, mounted on a 2"x14" iron pipe, set 10" in the ground. With a brass cap marked as shown.

From which I scribe NEW BEARING TREES:

A pine 24" diam., bears N88°W 84.5 ft., mkd. 1/4 S1 BT.

A pine 24" diam., bears N22° 30'E 143.0 ft., mkd. 1/4 S6 BT.

These trees were scribed and tagged by the G.C.S.

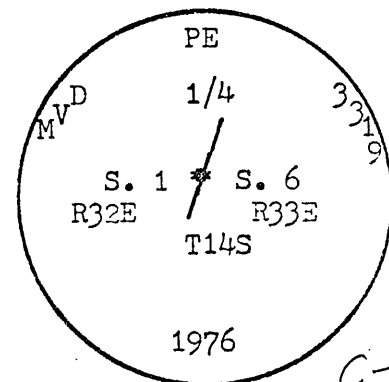
I surrounded cor. with mound of stone. I used a theodolite to acquire the bearing tree angles which were later changed to bearings. I used a steel tape measuring to the center of the trees.

Complete and File with Office of the Grant

County Surveyor, Grant County, Oregon,

Courthouse, Canyon City, Oregon 97820

MONUMENT MARKED



SEE SURVEY 406.

C-25